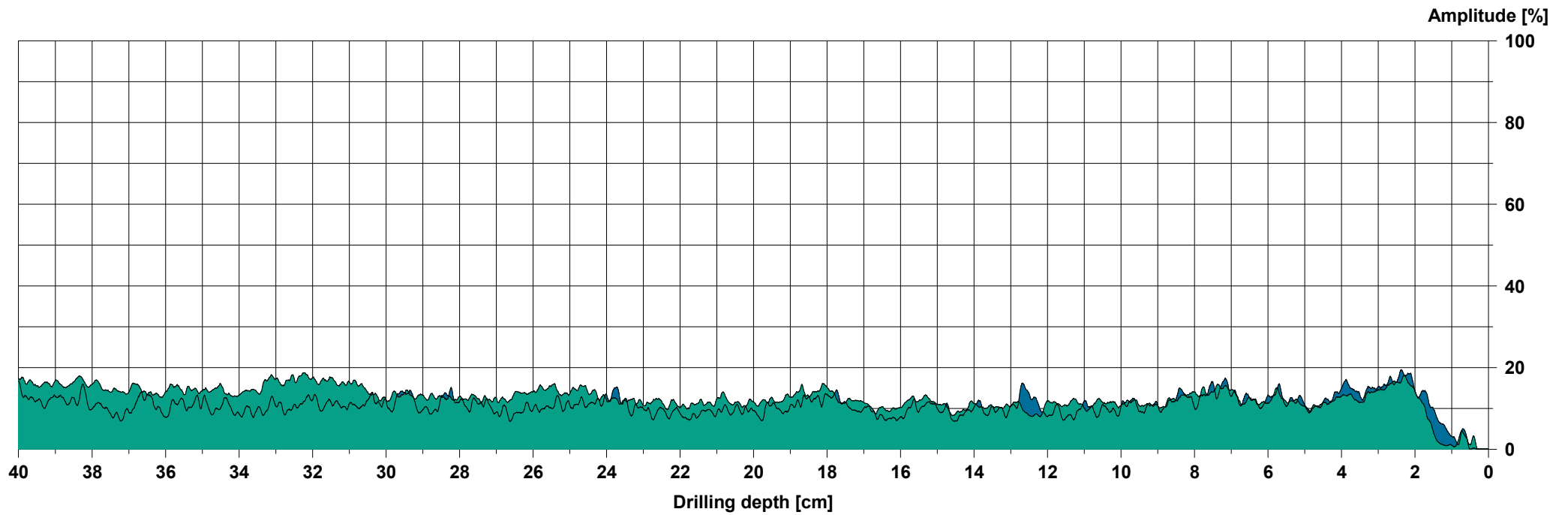


**Approfondimenti strumentali con metodologia V.T.A. su alcuni alberi
esistenti all'interno dell'area del PA San Leonardo in Via Enrico Falck n.
28 a Milano**

Allegato 6C – Tracciati resistografici degli approfondimenti strumentali
alberi ambito 3

Measuring / object data

Measurement no.:	23	Speed	: 2500 r/min	Diameter:	
ID number	: 154	Needle state:	---	Level	:
Drilling depth	: 40,18 cm	Tilt	: ---	Direction:	
Date	: 08.11.2021	Offset	: 74 / 285	Species	:
Time	: 09:54:27	Avg. curve	: off / off	Location	:
Feed	: 100 cm/min	Name	:		



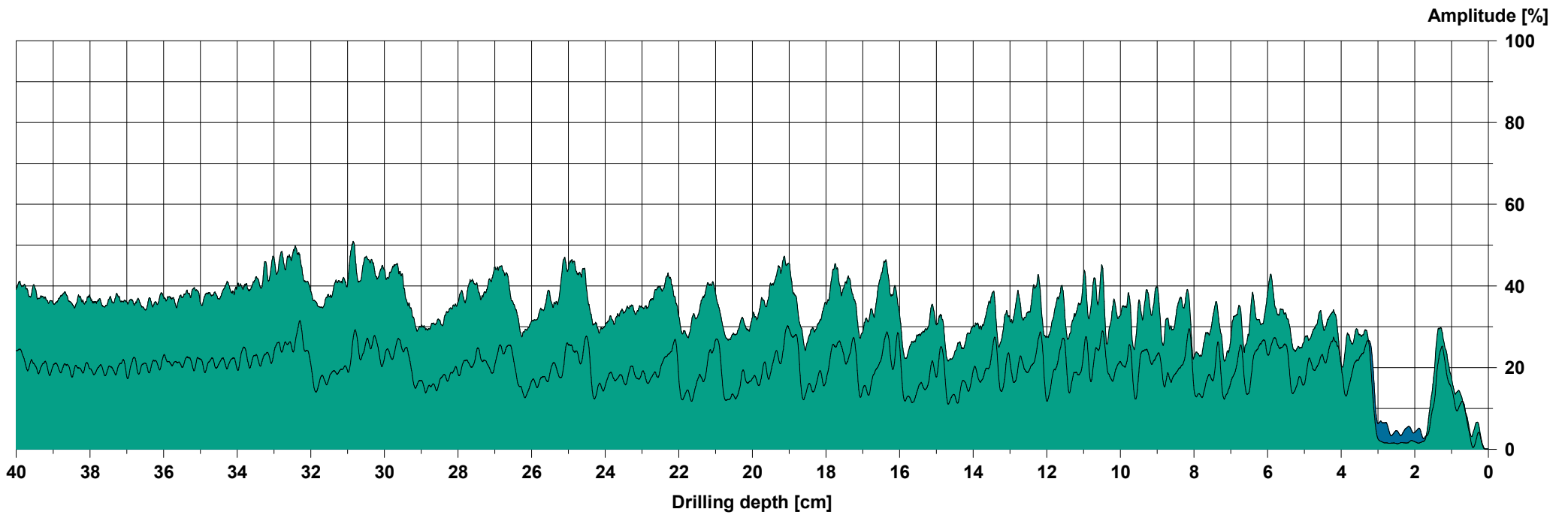
Assessment

Comment

R1

Measuring / object data

Measurement no.:	24	Speed	: 2500 r/min	Diameter:	
ID number	: 156	Needle state:	---	Level	:
Drilling depth	: 40,19 cm	Tilt	: ---	Direction:	
Date	: 08.11.2021	Offset	: 90 / 298	Species	:
Time	: 09:56:21	Avg. curve	: off / off	Location:	
Feed	: 150 cm/min	Name	:		



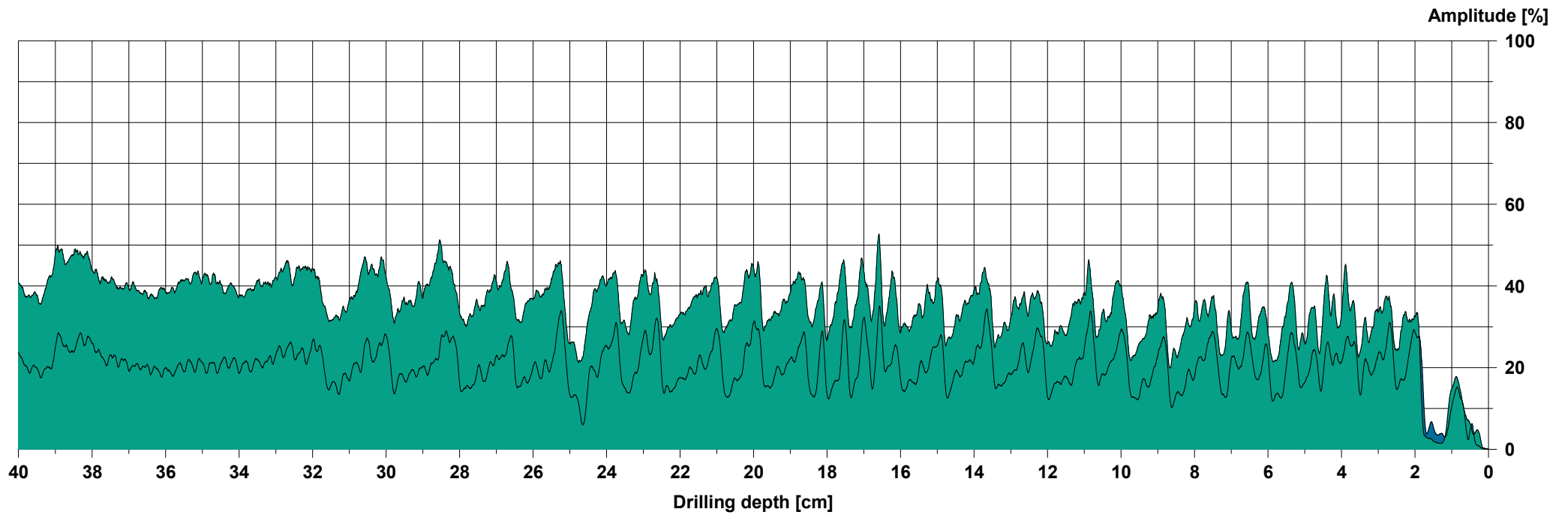
Assessment

Comment

R1

Measuring / object data

Measurement no.:	25	Speed	: 2500 r/min	Diameter:	
ID number	: 156	Needle state:	---	Level	:
Drilling depth	: 40,20 cm	Tilt	: ---	Direction:	
Date	: 08.11.2021	Offset	: 87 / 284	Species	:
Time	: 09:57:04	Avg. curve	: off / off	Location:	
Feed	: 150 cm/min	Name	:		



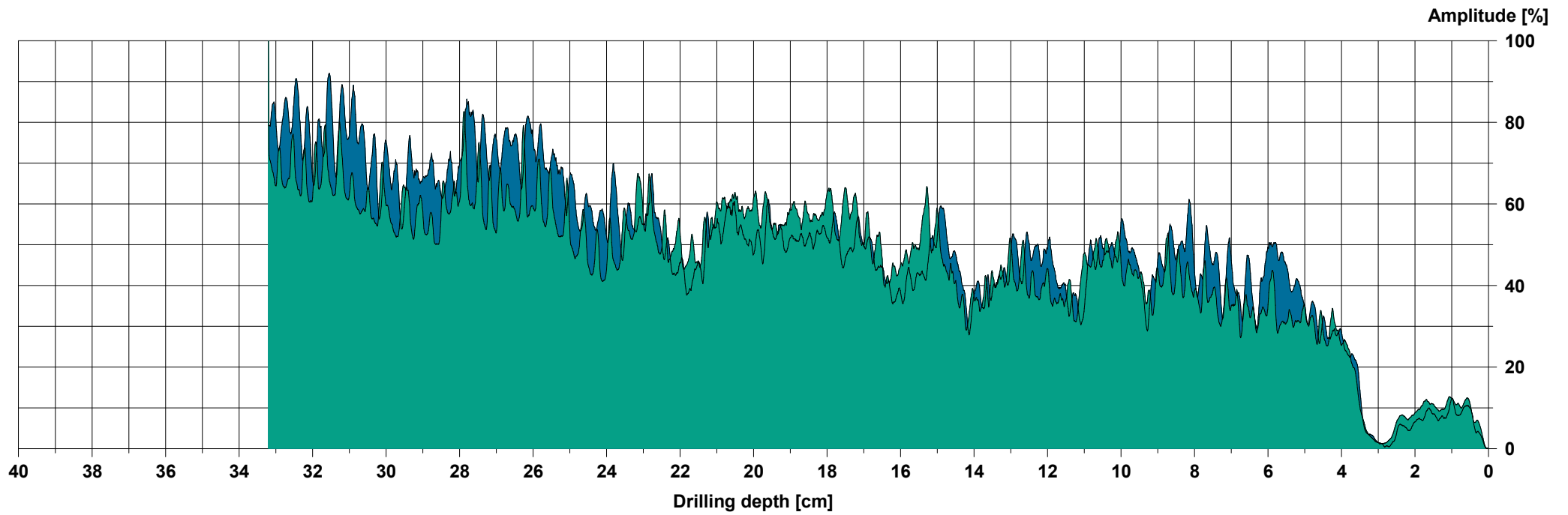
Assessment

Comment

R2

Measuring / object data

Measurement no.:	28	Speed	: 2500 r/min	Diameter:	
ID number	: 159	Needle state:	---	Level	:
Drilling depth	: 33,20 cm	Tilt	: ---	Direction:	
Date	: 08.11.2021	Offset	: 62 / 299	Species	:
Time	: 10:02:07	Avg. curve	: off / off	Location:	
Feed	: 75 cm/min	Name	:		



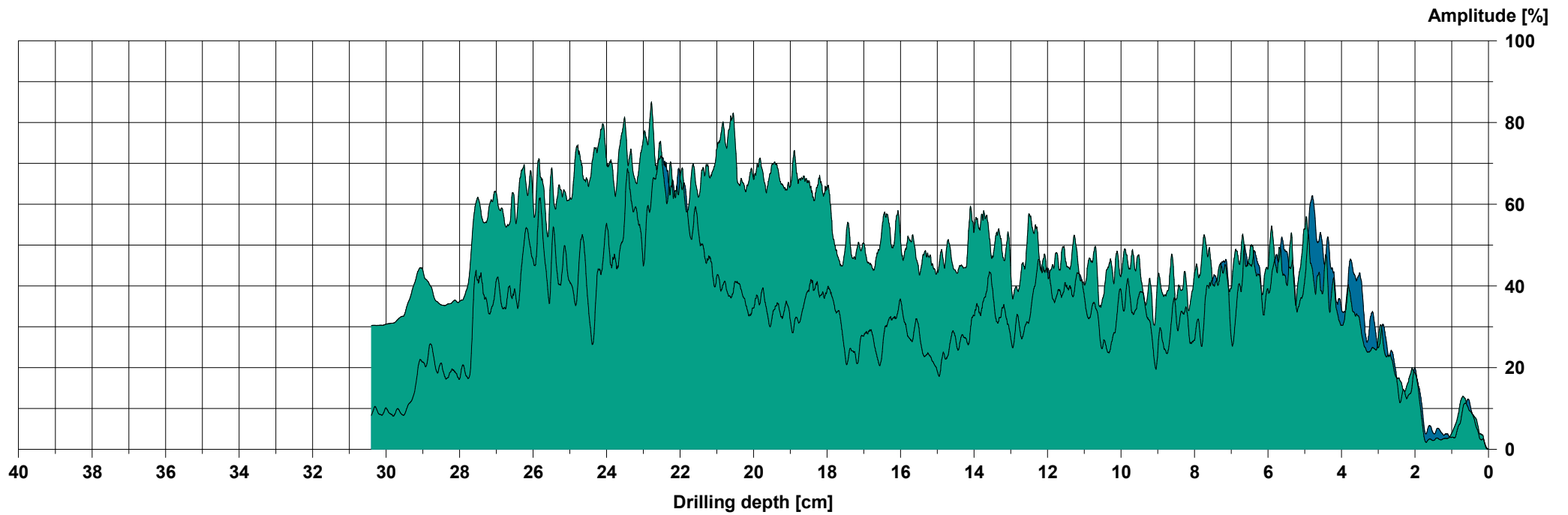
Assessment

Comment

R1

Measuring / object data

Measurement no.:	29	Speed	: 2500 r/min	Diameter:	
ID number	: 162	Needle state:	---	Level	:
Drilling depth	: 30,40 cm	Tilt	: ---	Direction:	
Date	: 08.11.2021	Offset	: 64 / 295	Species	:
Time	: 10:04:05	Avg. curve	: off / off	Location:	
Feed	: 75 cm/min	Name	:		



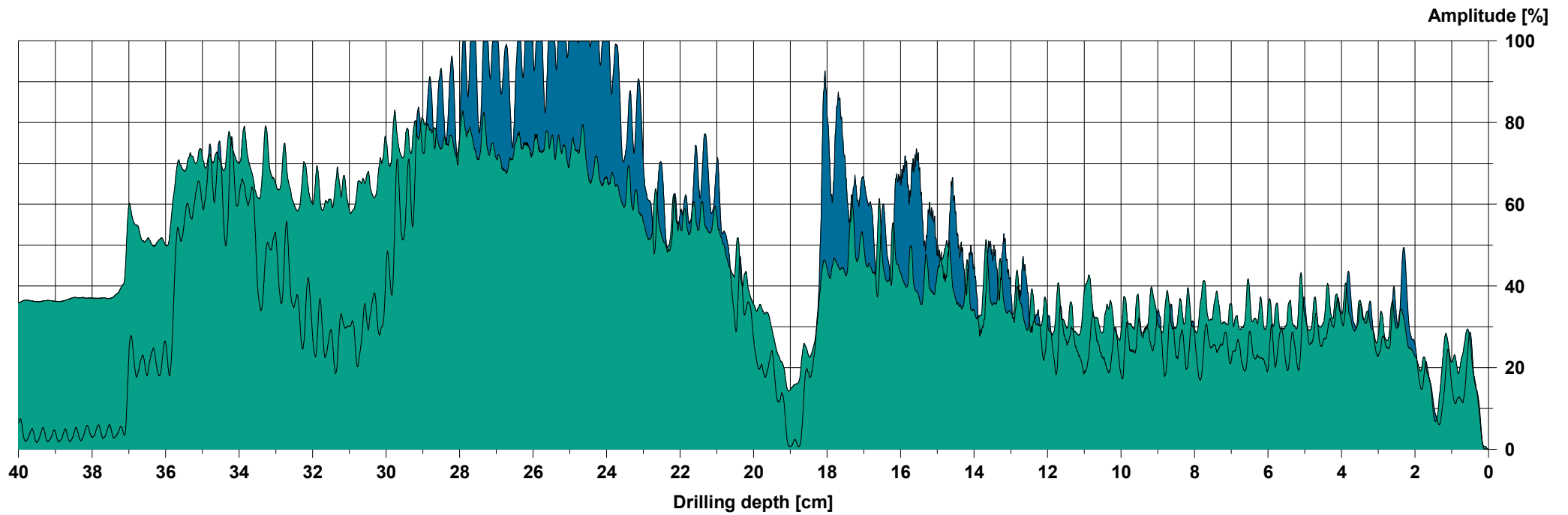
Assessment

Comment

R1

Measuring / object data

Measurement no.:	30	Speed	: 2500 r/min	Diameter:	
ID number	: 163	Needle state:	---	Level	:
Drilling depth	: 40,18 cm	Tilt	: ---	Direction:	
Date	: 08.11.2021	Offset	: 86 / 350	Species	:
Time	: 10:05:50	Avg. curve	: off / off	Location	:
Feed	: 75 cm/min	Name	:		



Assessment

Comment

R1